

Expedition

(A trip or journey to explore or discover new thing)



Navigation

(Finding your way across land or water using maps, signs, or tools)



Direction

(The way you go to reach a place, like north, south, east, or west)

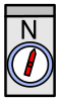

Compass

(A tool that shows direction, like north, south, east, and west)



Map

(A picture that shows places, roads, rivers, and mountains)

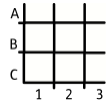

Grid reference

(A way to find a place on a map using letters and numbers)



Continent

(A very large area of land. There are seven continents)

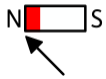

North Pole

(The very top point of the Earth, covered in ice)



Explorers



Equipment

(Special tools and clothes explorers need to travel in the cold Arctic)

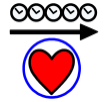

Survival

(Staying alive and safe by finding food, shelter, and keeping warm)



Human Geography

(The study of people, how they live, work, and travel in different places)



Physical Geography

(The study of land, ice, mountains, rivers, and weather in places)



Cartography

(The art and science of making maps)



Discovery

(Finding a new place, land, or feature on Earth that people didn't know about before)



Arctic

(The very cold area at the top of the Earth, full of ice, snow, and animals like polar bears)



Environment

(Everything around us, like the land, water, air, plants, and animals)



Topography

(The shape of the land, like hills, mountains, valleys, and rivers)



Polar

(Anything related to the very cold areas at the North Pole or South Pole)

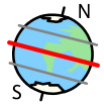

Equator

(Imaginary line around the middle of the Earth that divides it into the Northern and Southern Hemispheres)



Hemisphere

(Half of the Earth. There is a Northern Hemisphere and a Southern Hemisphere)

Created in WidgitOnline.com for Avenues

Widgit Symbols © Widgit Software Ltd 2002 - 2025